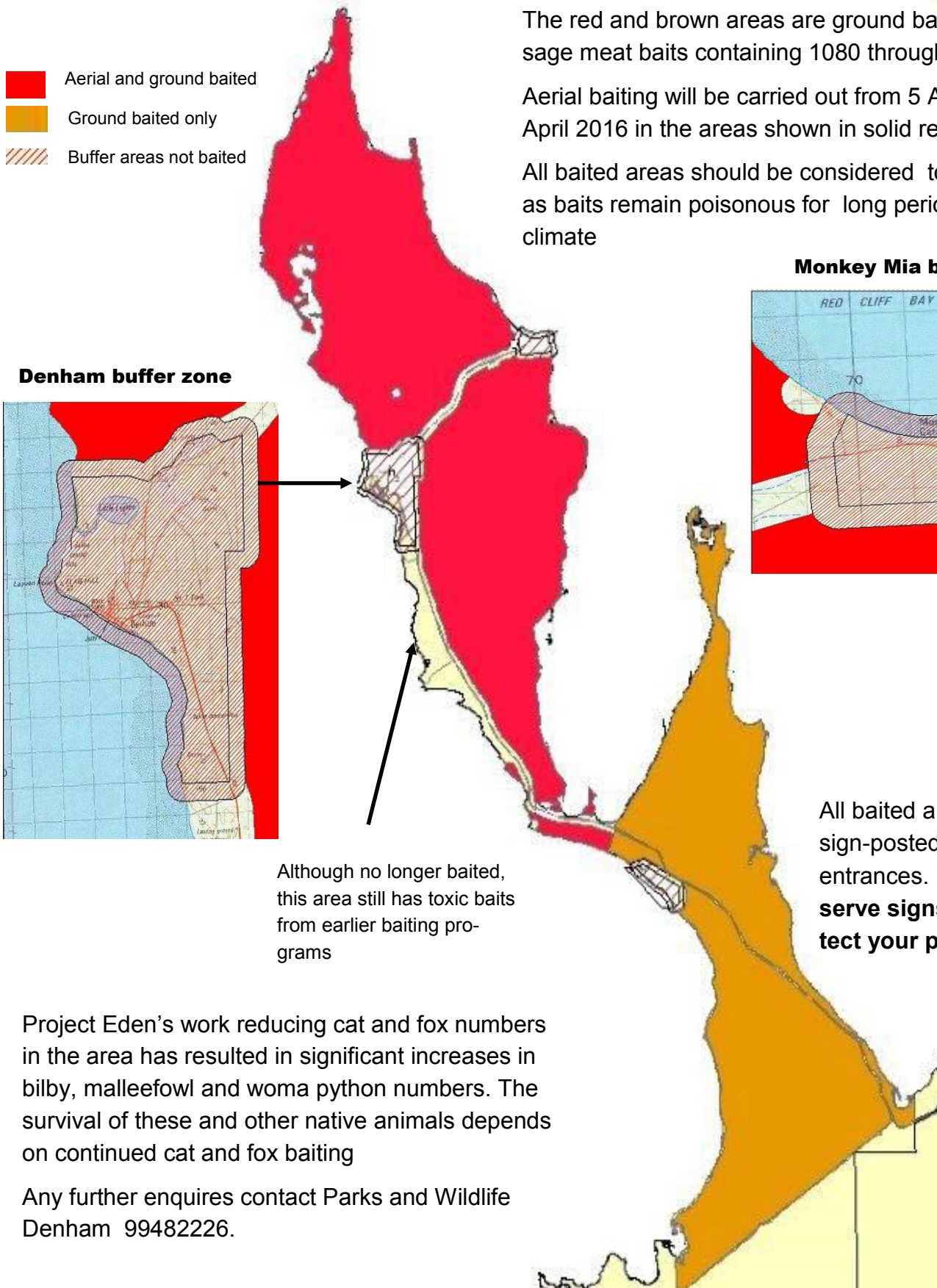





# 1080 BAITING

**PET OWNERS please take notice of all signs and protect your pets.**

## 1080 BAITS WILL KILL DOMESTIC CATS AND DOGS



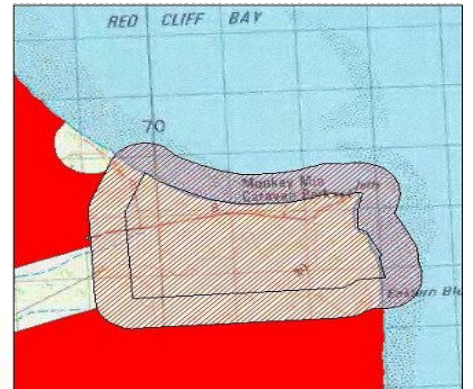
-  Aerial and ground baited
-  Ground baited only
-  Buffer areas not baited

The red and brown areas are ground baited with sausage meat baits containing 1080 throughout the year.

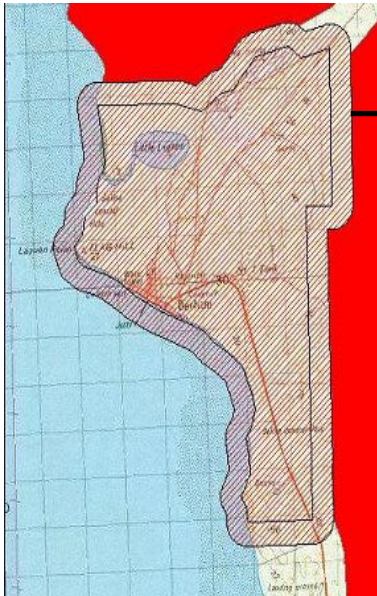
Aerial baiting will be carried out from 5 April to the 10 April 2016 in the areas shown in solid red.

All baited areas should be considered toxic at all times as baits remain poisonous for long periods in this arid climate

### Monkey Mia buffer zone



### Denham buffer zone



Although no longer baited, this area still has toxic baits from earlier baiting programs

All baited areas are sign-posted from track entrances. **Please observe signs and protect your pets.**

Project Eden's work reducing cat and fox numbers in the area has resulted in significant increases in bilby, malleefowl and woma python numbers. The survival of these and other native animals depends on continued cat and fox baiting





Any further enquires contact Parks and Wildlife Denham 99482226.

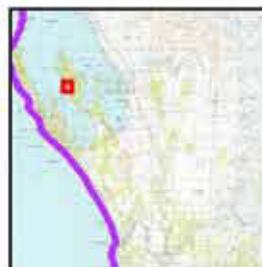


# Aerial 1080 Baiting Buffer Around Denham Townsite



## 1080 baiting

-  Aerial and ground baiting area
-  Denham town boundary buffer area
-  Aerial Road buffer
-  Baiting exclusion zone



Produced by Kim Branch  
Department of  
Parks and Wildlife

Map produced at 1547 on February 25, 2014



Roads and tracks on land managed by DPAW may contain unmarked hazards and their surface condition is variable. Exercise caution and drive at your own risk. The Dept. of Parks and Wildlife does not guarantee that this map is without fault or any other. We accept no liability for any errors, use or other consequences which may arise from relying on any information supplied.

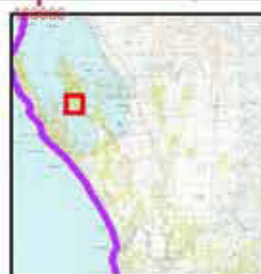


# Aerial baiting exclusion area south of Denham Town Boundary



1080 baiting

- Aerial and ground baiting area
- Exclusion Area (previously baited)
- Exclusion Area (not previously baited)
- Denham town boundary buffer area
- Aerial Road buffer



113°40'      170000

N  
(A4)

0 0.5 1 1.96492 2 3 4  
Kilometres

Map produced at 1547 on February 25, 2014

Produced by Kim Branch  
Department of  
Parks and Wildlife

Dept. of Parks and Wildlife





Roads and tracks on land managed by DP&W may contain unmarked hazards and their surface condition is variable. Exercise caution and drive at good speed on all roads.  
The Dept. of Parks and Wildlife does not guarantee that this map is without fault of any kind and disclaims all liability for any errors, use or other consequences which may arise from relying on any information supplied.

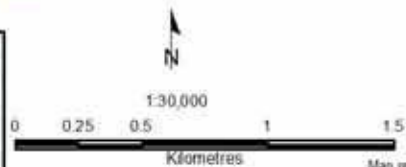
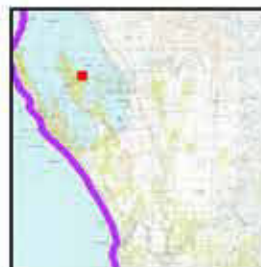
# Aerial 1080 Baiting Buffer Around Monkey Mia Reserve



Gridlines shown at 10 minute intervals  
Grid shown at 10000 metre intervals

## 1080 Aerial baiting

-  Aerial and ground baiting area
-  Monkey Mia buffer area
-  Aerial Road buffer
-  Recreational area buffer



Produced by Kim Branch,  
Department of  
Parks and Wildlife

Map produced at 1547, on February 25, 2014

Projection: Universal Transverse Mercator  
MSA Zone 50, Datum: GDA94



Department of  
Parks and Wildlife



Roads and tracks on land managed by DP&W may contain unmarked hazards and their surface condition is variable. Exercise caution and drive to conditions on all roads.  
The Dept. of Parks and Wildlife does not guarantee that this map is without fault of any kind and disclaims all liability for any errors, loss or other consequences which may arise from relying on any information depicted.