




1080 BAITING

PET OWNERS please take notice of all signs and protect your pets.

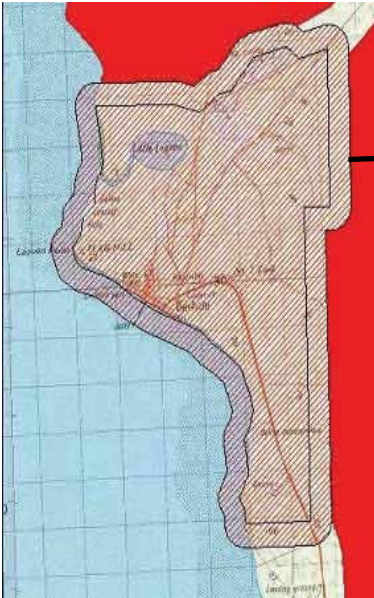
1080 BAITS WILL KILL DOMESTIC CATS AND DOGS

-  Aerial and ground baited
-  Ground baited only
-  Buffer areas not baited

Throughout the year the red and brown areas are ground baited with sausage meat baits containing 1080 poison.

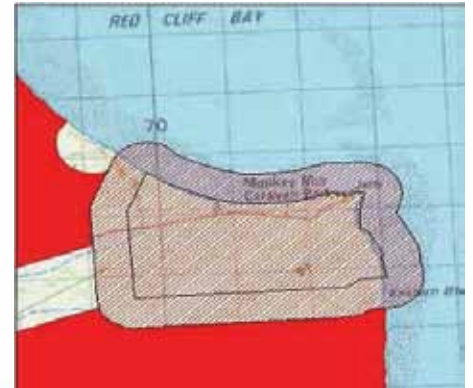
All baited areas should be considered toxic at all times as baits remain poisonous for long periods in this arid climate.

Denham buffer zone



Although no longer baited, this area still has toxic baits from earlier baiting programs.

Monkey Mia buffer zone



All baited areas are sign-posted from track entrances. **Please observe signs and protect your pets.**

Project Eden's work reducing cat and fox numbers in the area has resulted in significant increases in bilby, malleefowl and woma python numbers. The survival of these and other native animals depends on continued cat and fox baiting.

For further information contact Parks and Wildlife Denham 9948 2226.








Aerial 1080 Baiting Buffer Around Denham Townsite



Download this map at 10 minutes resolution
 Download this map at 10000 meters resolution

1080 baiting

-  Aerial and ground baiting area
-  Denham town boundary buffer area
-  Aerial Road buffer
-  Baiting exclusion zone



Produced by Kim Branch
 Department of
 Parks and Wildlife

Map produced at 1547 on February 25, 2014



Roads and tracks on land managed by DPAW may contain unmarked hazards and their surface condition is variable. Exercise caution and drive to conditions on all roads.
 The Dept. of Parks and Wildlife does not guarantee that this map is without fault or any other and disclaims all liability for any errors, use or other consequences which may arise from relying on any information depicted.

Aerial baiting exclusion area south of Denham Town Boundary



Orthoair view at 15 metres interval
Grid scale at 100.00 metres

1080 baiting

- Aerial and ground baiting area
- Exclusion Area (previously baited)
- Exclusion Area (not previously baited)
- Denham town boundary buffer area
- Aerial Road buffer



Projection: Universal Transverse Mercator
MGA Zone 50, Datum: GDA94

Roads and tracks on land managed by DPoW may contain unmarked hazards and their surface condition is variable. Exercise caution and drive at good speed on all roads.

The Dept. of Parks and Wildlife does not guarantee that this map is without fault of any kind and disclaims all liability for any errors, omissions or consequences which may arise from relying on any information supplied.

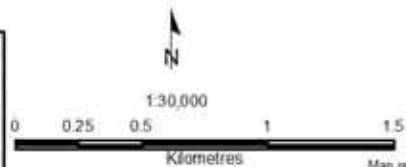
Aerial 1080 Baiting Buffer Around Monkey Mia Reserve



Gridlines shown at 10 minute intervals
Grid shown at 10000 metre intervals

1080 Aerial baiting

- Aerial and ground baiting area
- Monkey Mia buffer area
- Aerial Road buffer
- Recreational area buffer



Produced by Kim Branch,
Department of
Parks and Wildlife

Map produced at 1547, on February 25, 2014

Projection: Universal Transverse Mercator
MGA Zone 50, Datum: GDA84



Department of
Parks and Wildlife



Roads and tracks on land managed by DP&W may contain unmarked hazards and their surface condition is variable. Exercise caution and drive to conditions on all roads. The Dept. of Parks and Wildlife does not guarantee that this map is without fault of any kind and disclaims all liability for any errors, loss or other consequences which may arise from relying on any information depicted.