

Virtual Tour

Dirk Hartog Island National Park

Welcome to Dirk Hartog Island National Park *Return to 1616* Ecological Restoration Project Virtual Tour.



Department of
Biodiversity, Conservation
and Attractions



RETURN TO 1616
DIRK HARTOG ISLAND
NATIONAL PARK

Return to 1616 Virtual Tour



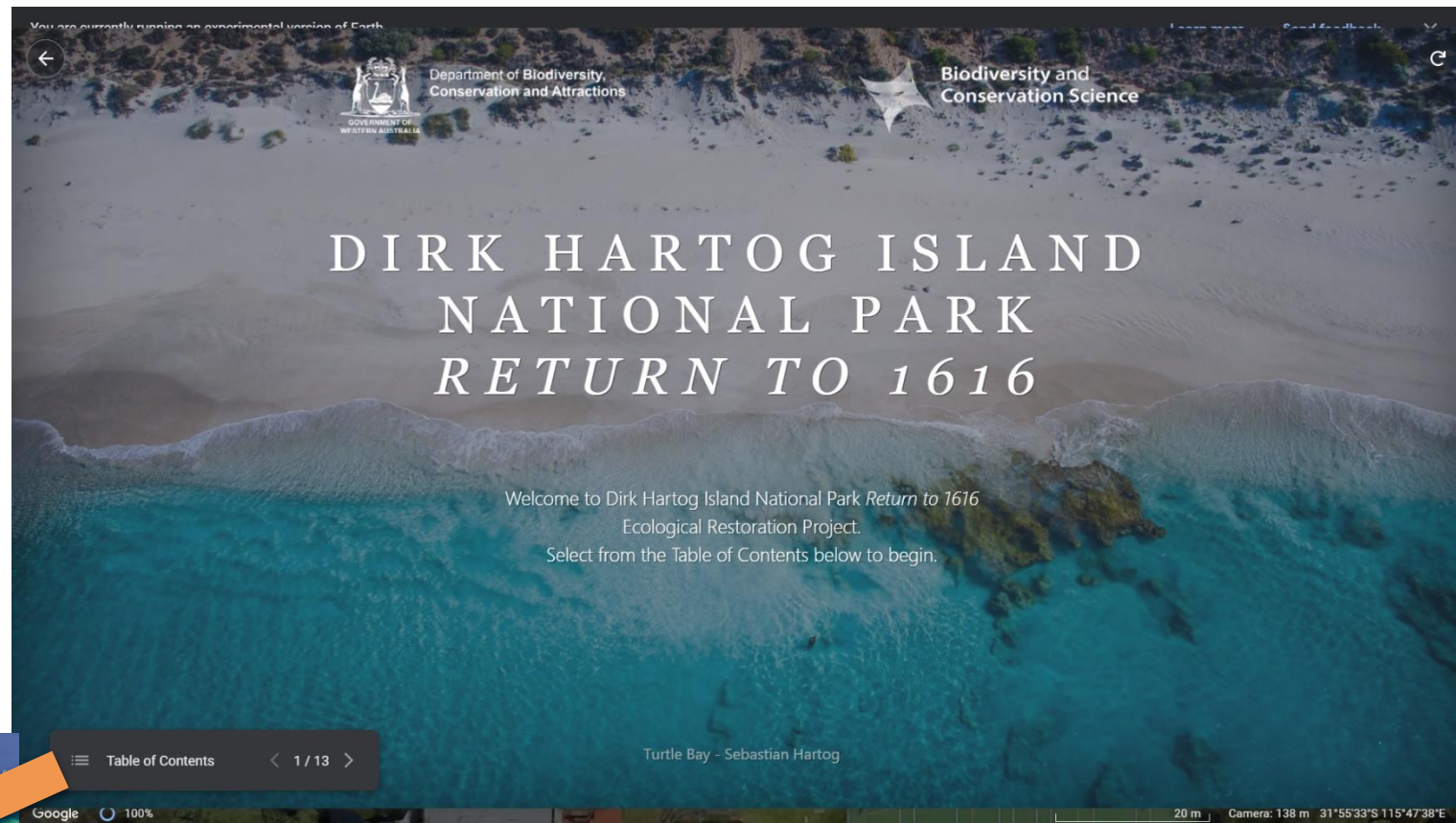
Returning to 1616

Welcome to Dirk Hartog Island National Park *Return to 1616* Ecological Restoration Project Virtual Tour. Use Google Earth or Kuula to explore the island and the *Return to 1616* project. The following pages can be used by individuals/groups to record and share discoveries.

For each location, consider:

What did you find interesting?

What would you like to know?



Google Earth

About: This is designed for tablet devices and computers
[Click here to begin](#)

KUULA

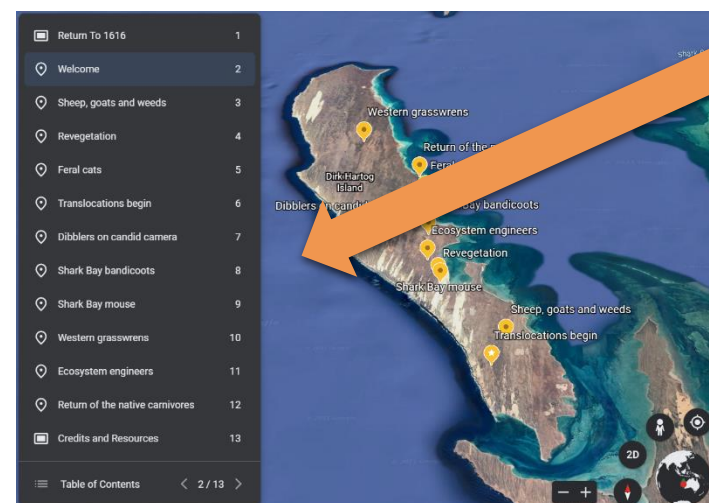
About: KUULA is more interactive. This is best suited for computers or VR (virtual reality) Headsets like the Oculus Quest 2.
Link: bit.ly/ReturnTo1616



VR Ready



<https://www.sharkbay.org/restoration/dirk-hartog-island-return-1616/education>



Use this page to reflect on the information presented during your Dirk Hartog Island National Park virtual tour.



Department of Biodiversity, Conservation and Attractions

Biodiversity Conservation

←

Return To 1616	1
Welcome	2
Sheep, goats and weeds	3
Revegetation	4
Feral cats	5
Translocations begin	6
Dibblers on candid camera	7
Shark Bay bandicoots	8
Shark Bay mouse	9
Western grasswrens	10
Ecosystem engineers	11
Return of the native carnivores	12
Credits and Resources	13

You are here

DIRK HARTOG ISLAND
NATIONAL PARK
RETURN TO 1616

Welcome to Dirk Hartog Island National Park *Return to 1616*
Ecological Restoration Project.
Select from the Table of Contents below to begin.

Turtle Bay - Sebastian Hartog

Table of Contents < 1 / 13 >

Google Earth Virtual Tour
Site: *Return to 1616*
URL: [Click here](#)

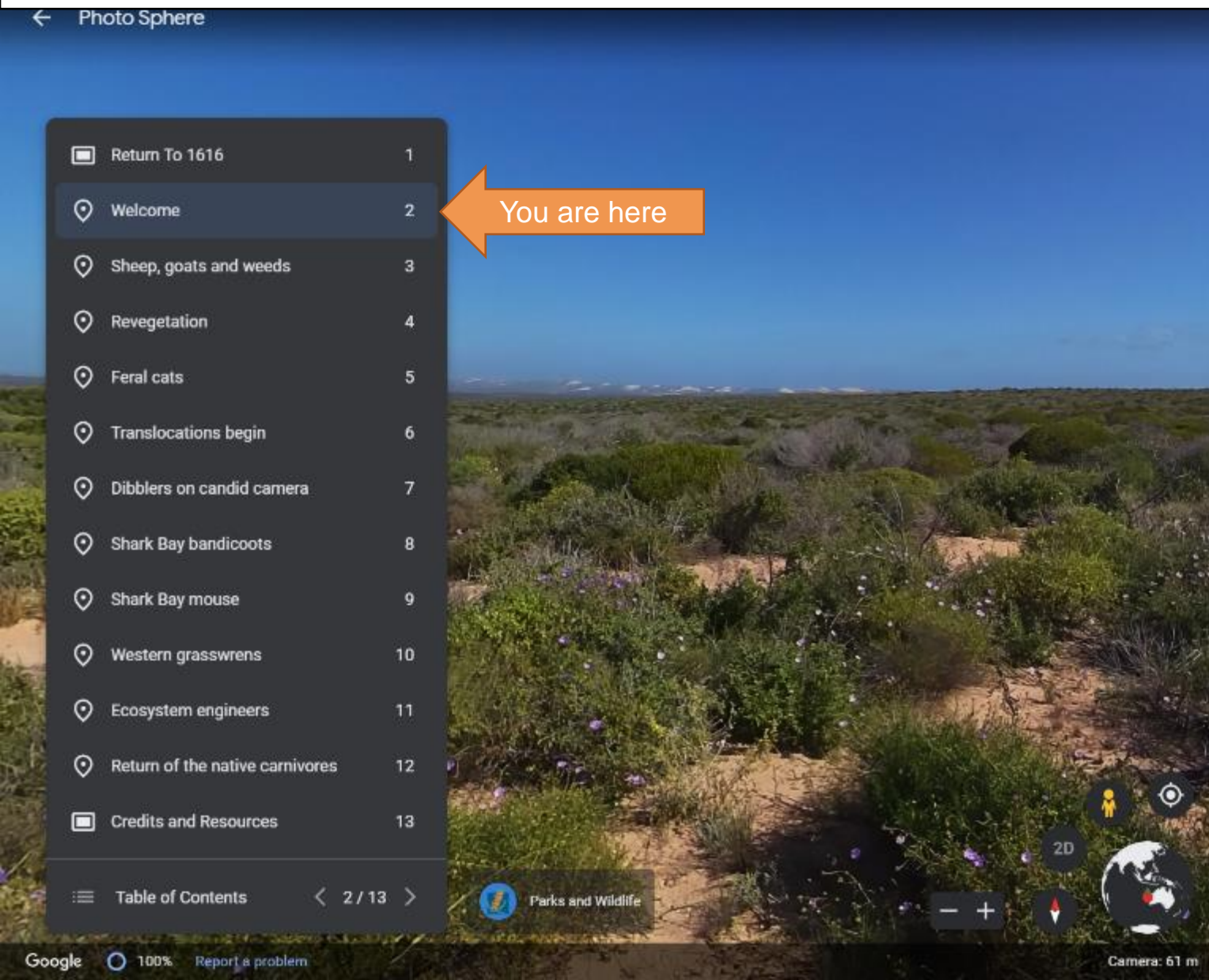
What's interesting about this location in the virtual tour?

What questions does this raise for you?

Return to 1616 Virtual Tour



Use this page to reflect on the information presented during your Dirk Hartog Island National Park virtual tour.



Google Earth Virtual Tour
Site: Welcome
URL: [Click here](#)

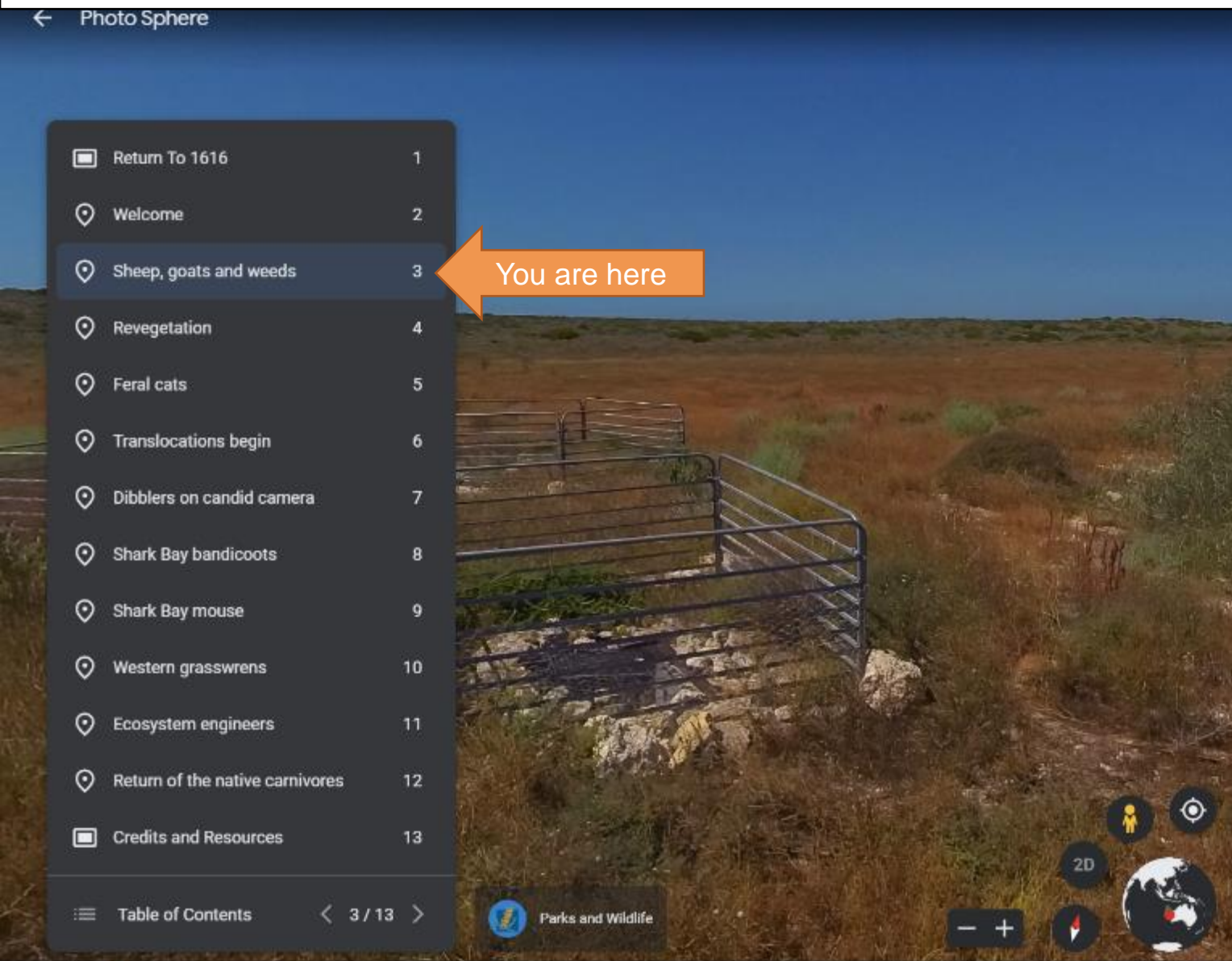
What's interesting about this location in the virtual tour?

What questions does this raise for you?

Return to 1616 Virtual Tour



Use this page to reflect on the information presented during your Dirk Hartog Island National Park virtual tour.



Google Earth Virtual Tour
Site: Sheep, goats and weeds
URL: [Click here](#)

What's interesting about this location in the virtual tour?

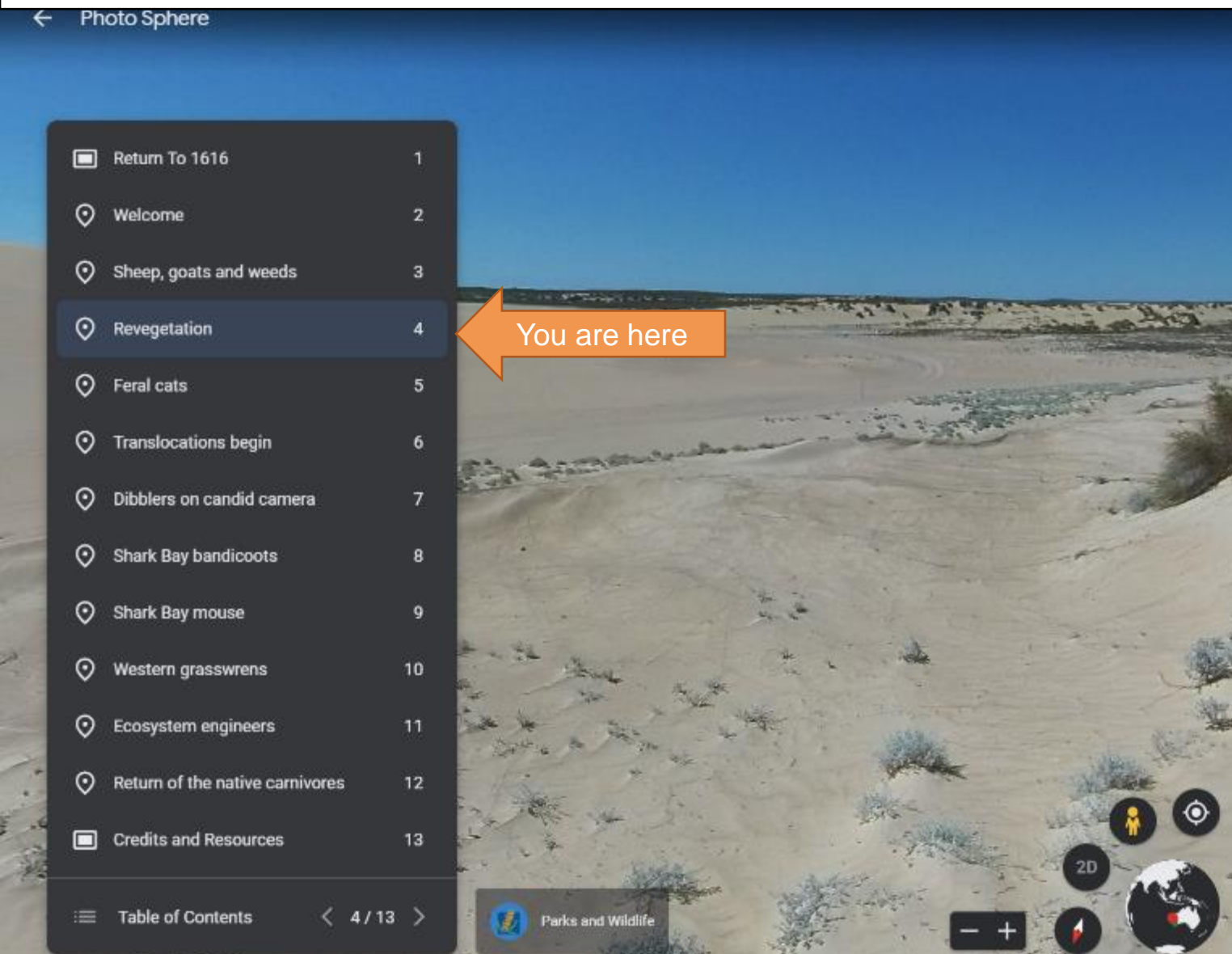
Blank white space for user response.

What questions does this raise for you?

Blank white space for user response.

Use this page to reflect on the information presented during your Dirk Hartog Island National Park virtual tour.

← Photo Sphere



Return To 1616	1
Welcome	2
Sheep, goats and weeds	3
Revegetation	4
Feral cats	5
Translocations begin	6
Dibblers on candid camera	7
Shark Bay bandicoots	8
Shark Bay mouse	9
Western grasswrens	10
Ecosystem engineers	11
Return of the native carnivores	12
Credits and Resources	13

← You are here

Table of Contents < 4 / 13 >

Parks and Wildlife

2D

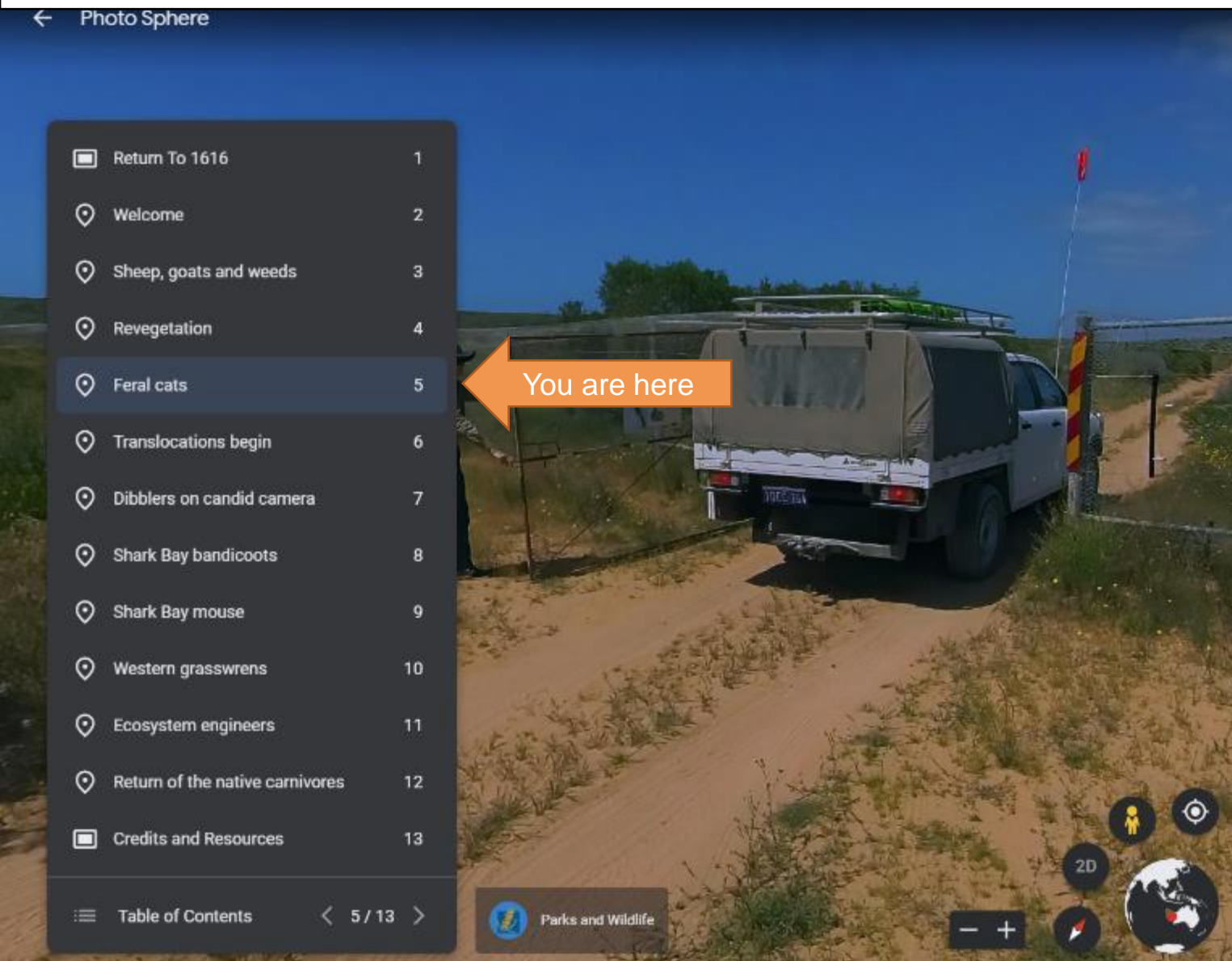
Camera: 25 m

Google Earth Virtual Tour
Site: Revegetation
URL: [Click here](#)

What's interesting about this location in the virtual tour?

What questions does this raise for you?

Use this page to reflect on the information presented during your Dirk Hartog Island National Park virtual tour.



Google Earth Virtual Tour

Site: Feral cats

URL: [Click here](#)

What's interesting about this location in the virtual tour?

What questions does this raise for you?

Return to 1616 Virtual Tour



Use this page to reflect on the information presented during your Dirk Hartog Island National Park virtual tour.

← Photo Sphere

Return To 1616	1
Welcome	2
Sheep, goats and weeds	3
Revegetation	4
Feral cats	5
Translocations begin	6
Dibblers on candid camera	7
Shark Bay bandicoots	8
Shark Bay mouse	9
Western grasswrens	10
Ecosystem engineers	11
Return of the native carnivores	12
Credits and Resources	13

← You are here

Table of Contents < 6 / 13 > Parks and Wildlife

Google 100% Report a problem Images may be subject to copyright. Camera: 21 m

Google Earth Virtual Tour
Site: Translocations begin
URL: [Click here](#)

What's interesting about this location in the virtual tour?

What questions does this raise for you?

Return to 1616 Virtual Tour



Use this page to reflect on the information presented during your Dirk Hartog Island National Park virtual tour.

← Photo Sphere

Return To 1616	1
Welcome	2
Sheep, goats and weeds	3
Revegetation	4
Feral cats	5
Translocations begin	6
Dibblers on candid camera	7
Shark Bay bandicoots	8
Shark Bay mouse	9
Western grasswrens	10
Ecosystem engineers	11
Return of the native carnivores	12
Credits and Resources	13

← You are here

Table of Contents < 7 / 13 >

Parks and Wildlife

2D

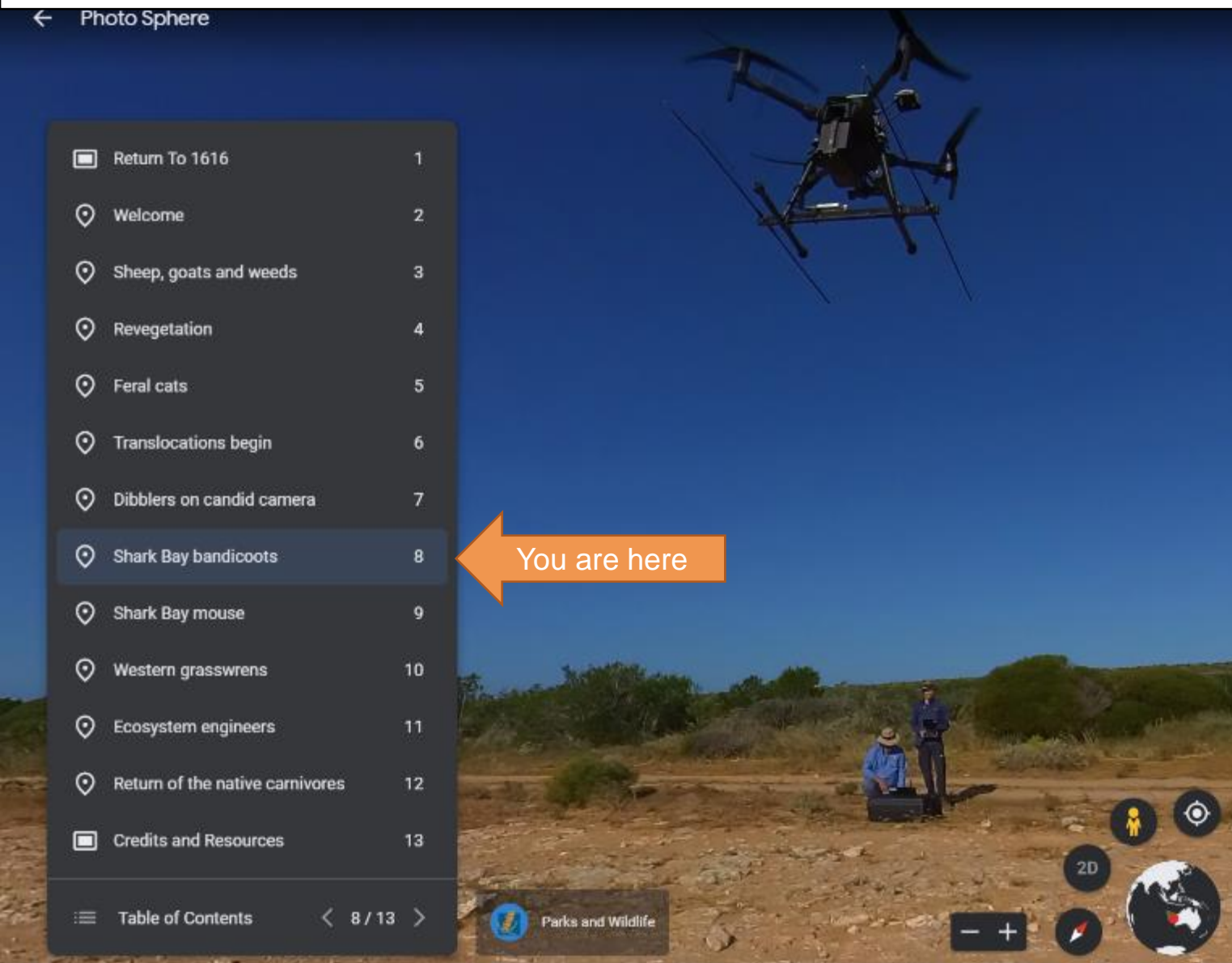
Camera: 31 m

Google Earth Virtual Tour
Site: Dibblers on candid camera
URL: [Click here](#)

What's interesting about this location in the virtual tour?

What questions does this raise for you?

Use this page to reflect on the information presented during your Dirk Hartog Island National Park virtual tour.



Google Earth Virtual Tour
Site: Shark Bay bandicoots
URL: [Click here](#)

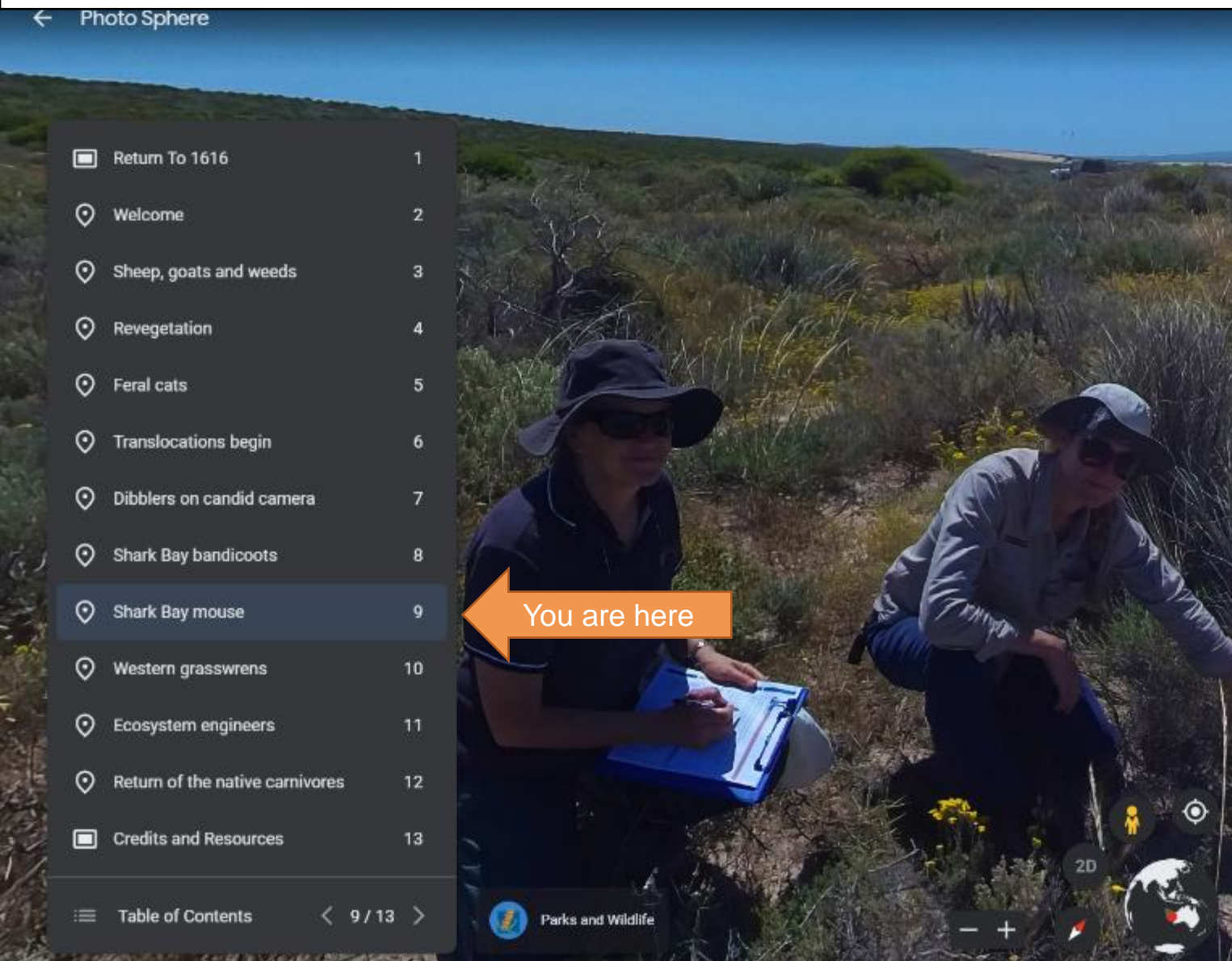
What's interesting about this location in the virtual tour?

What questions does this raise for you?

Return to 1616 Virtual Tour



Use this page to reflect on the information presented during your Dirk Hartog Island National Park virtual tour.



Google Earth Virtual Tour
Site: Shark Bay mouse
URL: [Click here](#)

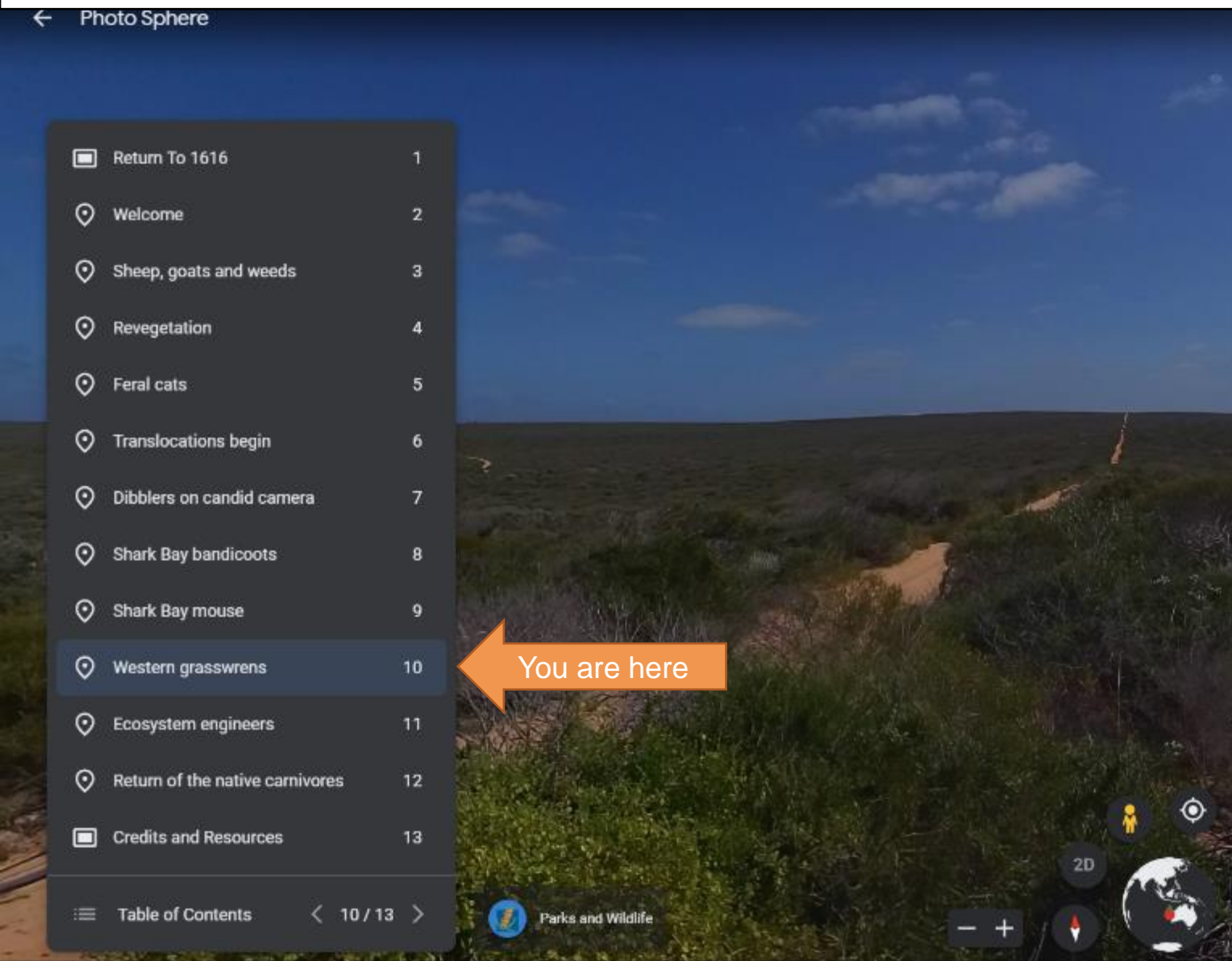
What's interesting about this location in the virtual tour?

What questions does this raise for you?

Return to 1616 Virtual Tour



Use this page to reflect on the information presented during your Dirk Hartog Island National Park virtual tour.



Google Earth Virtual Tour
Site: Western grasswrens
URL: [Click here](#)

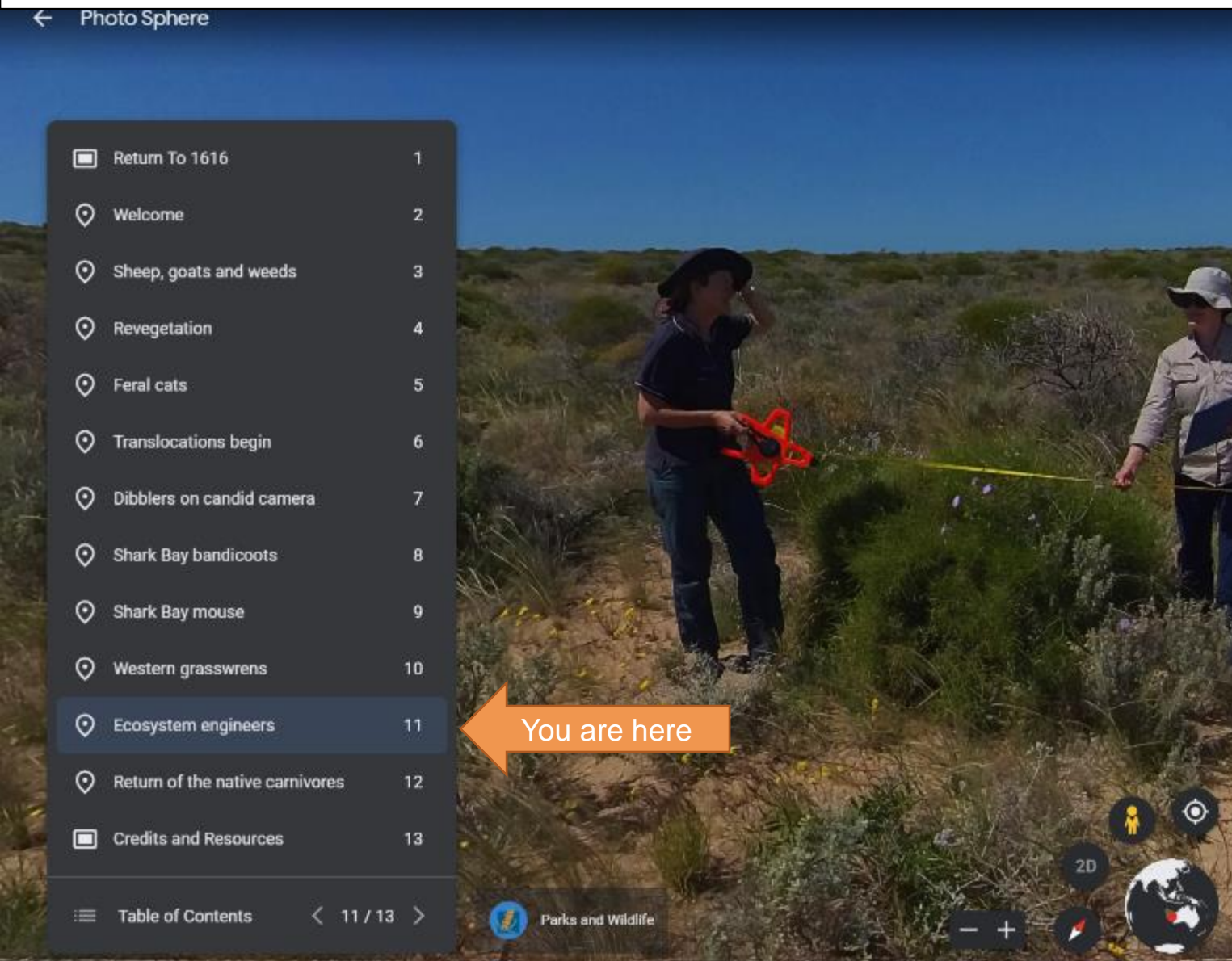
What's interesting about this location in the virtual tour?

Blank white space for user response.

What questions does this raise for you?

Blank white space for user response.

Use this page to reflect on the information presented during your Dirk Hartog Island National Park virtual tour.

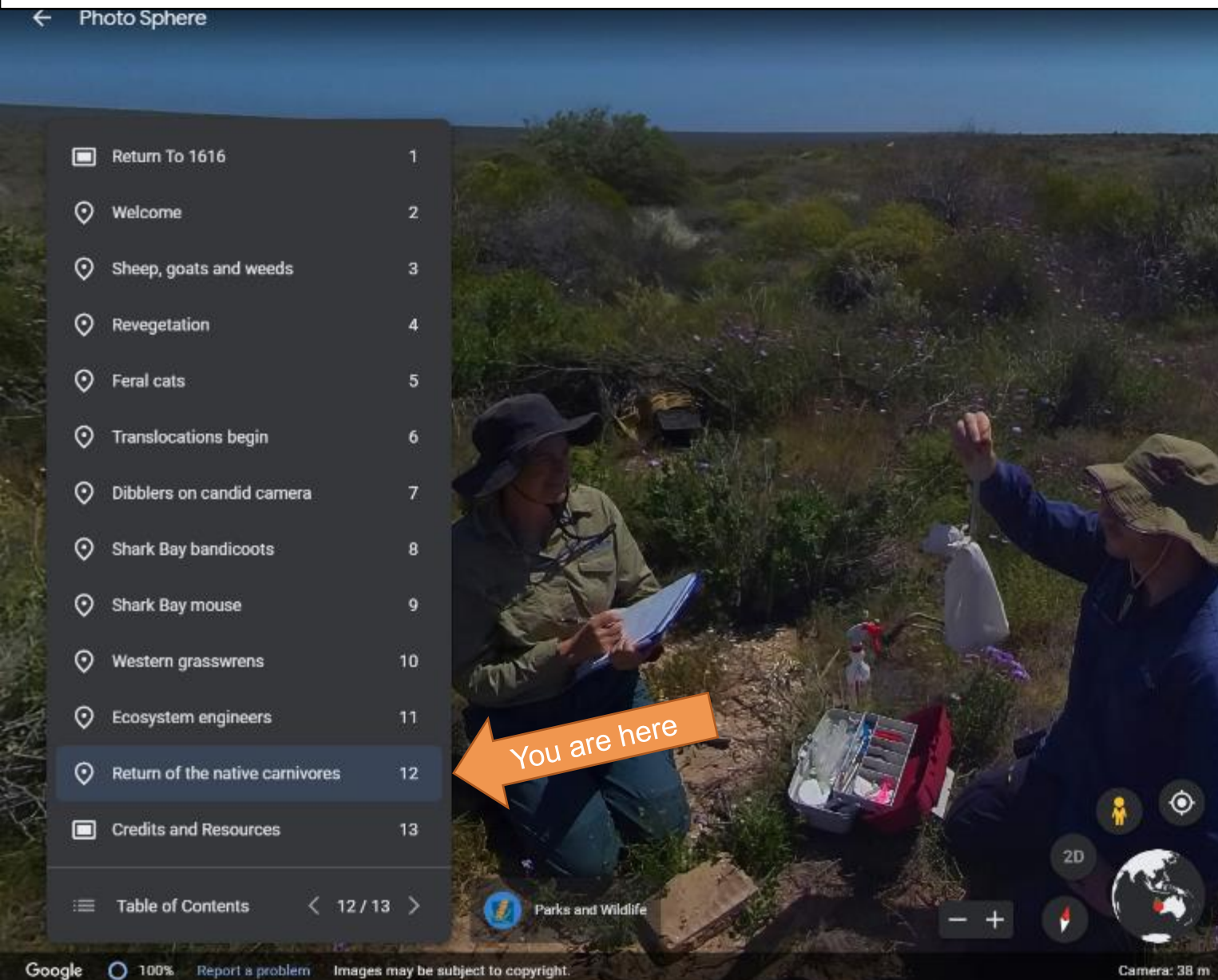


Google Earth Virtual Tour
Site: Ecosystem engineers
URL: [Click here](#)

What's interesting about this location in the virtual tour?

What questions does this raise for you?

Use this page to reflect on the information presented during your Dirk Hartog Island National Park virtual tour.



Google Earth Virtual Tour
Site: Return of the native carnivores
URL: [Click here](#)

What's interesting about this location in the virtual tour?

What questions does this raise for you?

Return to 1616 Virtual Tour



Use this page to reflect on the information presented during your Dirk Hartog Island National Park virtual tour.

Google Earth Virtual Tour (for tablets and computers): [Click here](#)

Kuula Virtual Tour (enhanced experience for computers and virtual reality headsets): [Click here](#)

Where did you visit during this virtual tour?

What is the name of the special conservation project on the island?

What three introduced animals have been removed from the island?

What is one native animal monitoring technique used on the island?

What else did you learn?

What would you like to learn?